







**Map 7 - CSM6 Planned operations
(felling and road construction)
Dalchork**

Scale @ A1 1:25,000

Legend

-  North Sutherland LMP area
-  Forest road
-  Planned roads
-  Phase 1 felling coupes
-  Phase 2 felling coupes
-  National Forest Estate

